



**KEY PLAN:**



**KEY:**

-  Proposed DYL
-  Existing DYL

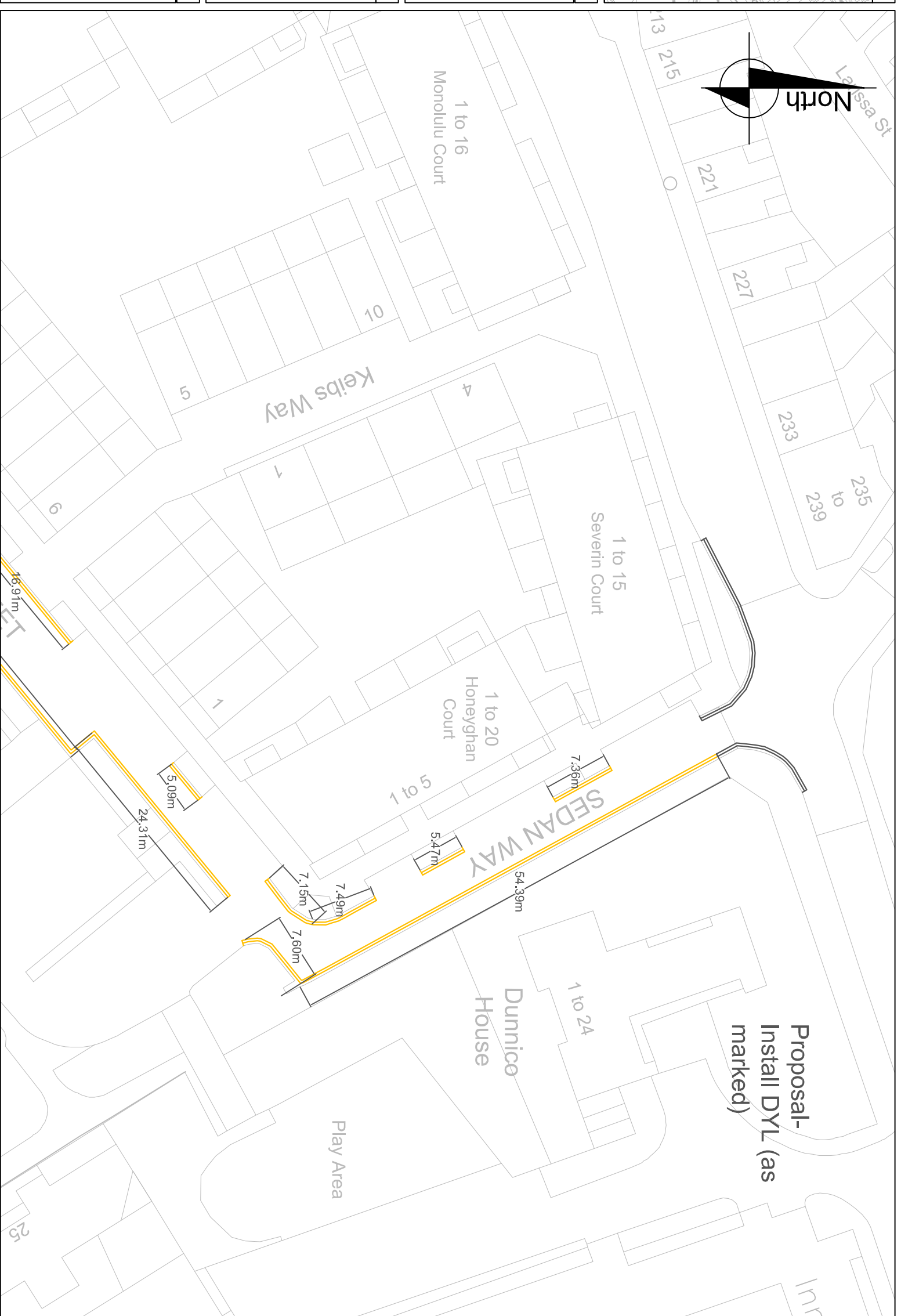
**NOTES:**

1. Dimensions in meters, unless otherwise stated.
2. This drawing should be read in conjunction with other relevant engineering details, drawings & specifications.
3. Any discrepancies should be reported to the design engineer immediately, so that clarification can be sought prior to the commencement of works.
4. The dimensions must be rectified on site before construction.
5. All works are to be in accordance with Southwark borough council specification and standards.

**OBSERVATIONS:**

1. All road signs to be class 1 material.
2. All non-illuminated signs and supplementary plates to be retro-reflective.
3. Mounting heights of all signs to be: 2.1 m.

Rev	Date	Description	Dm	Chk	App
0	24/09/2018	First draft	TA	AS	RW



Project  
**SEDAN WAY/MARKHAM STREET SNAGGING**

Drawing Title  
**Sedan Way**

Community council Borough Bankside and Walworth	
Ward(s) Faraday	
Date 24/09/18	Scale 1:500
Dm TA	Rev AS
Dm TA	App RW

Drawing number  
**SW1**

Status  
**Master Plan**



**Highways Division**  
**Transport projects**  
**Minor Works**

Environment and Social  
 Regeneration  
 Floor 3, Hub 2  
 160 Tooley Street  
 PO Box 64529  
 London SE1P 5LX

© Crown copyright and database rights 2014 Ordnance Survey (0100019252)